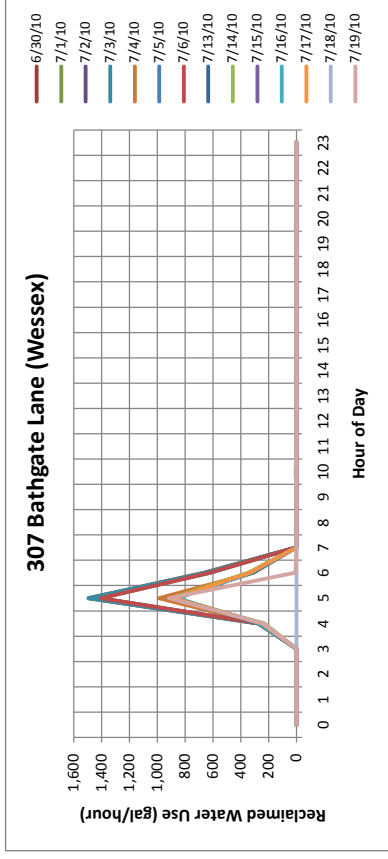
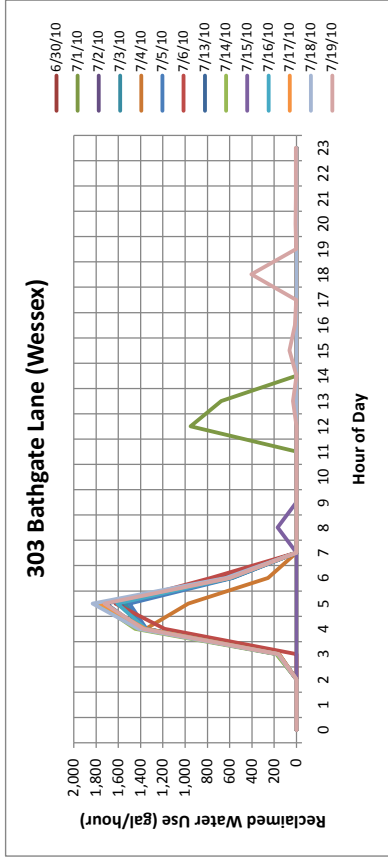
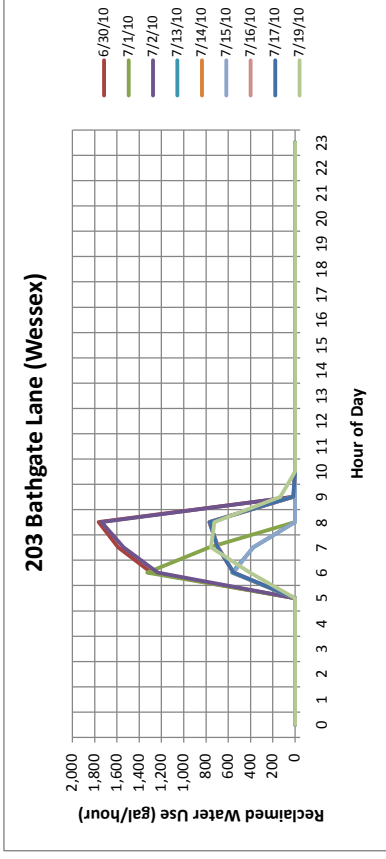
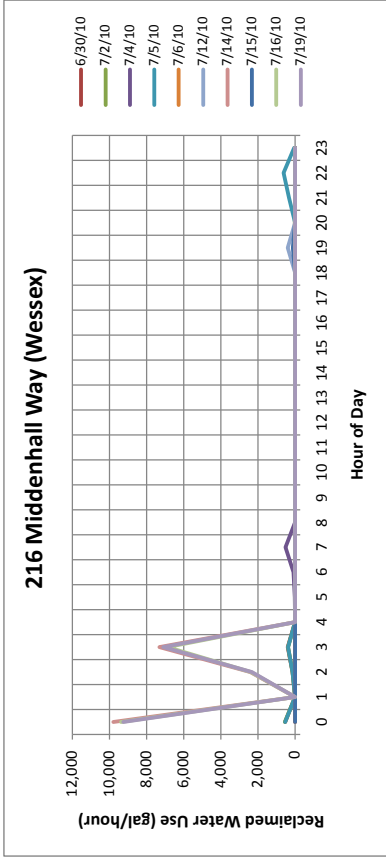
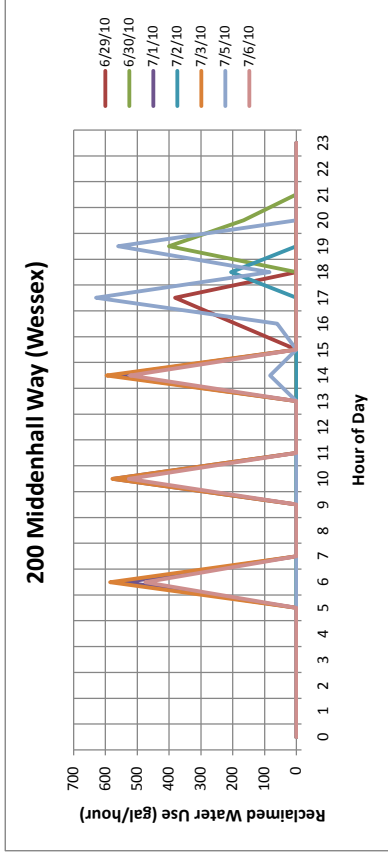
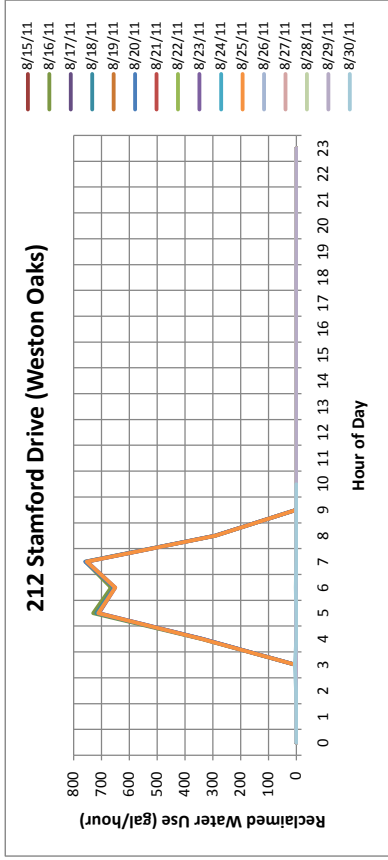


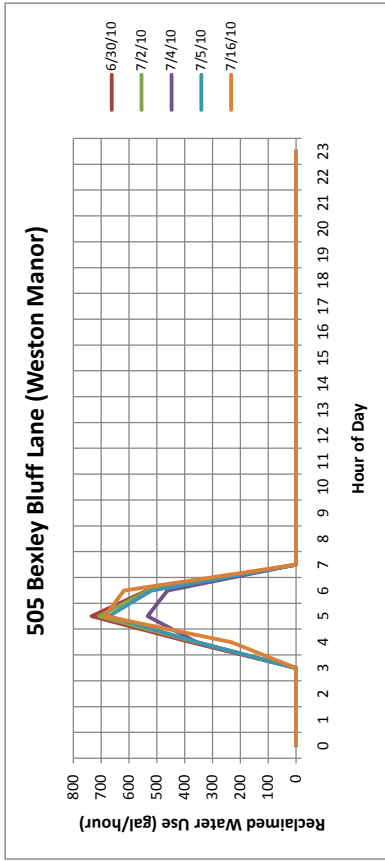
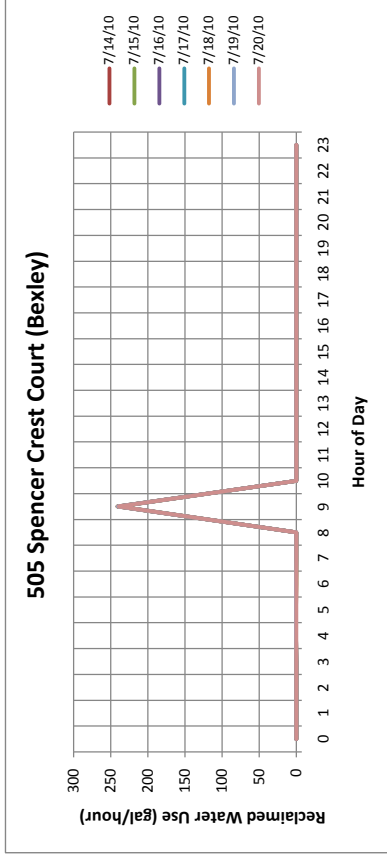
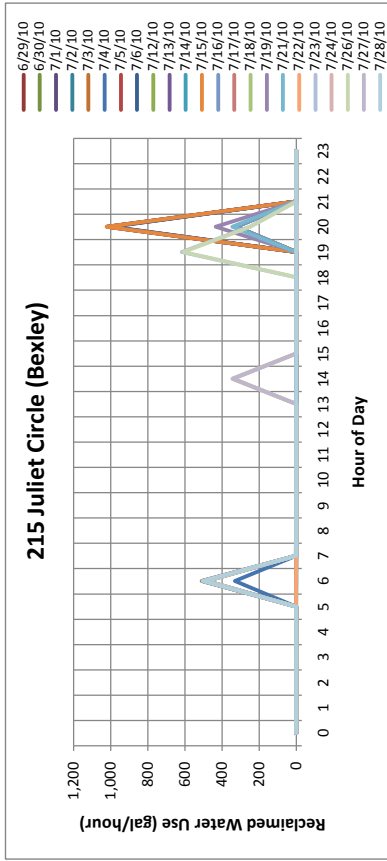
Appendix D

Reclaimed Water Meter Monitoring Data

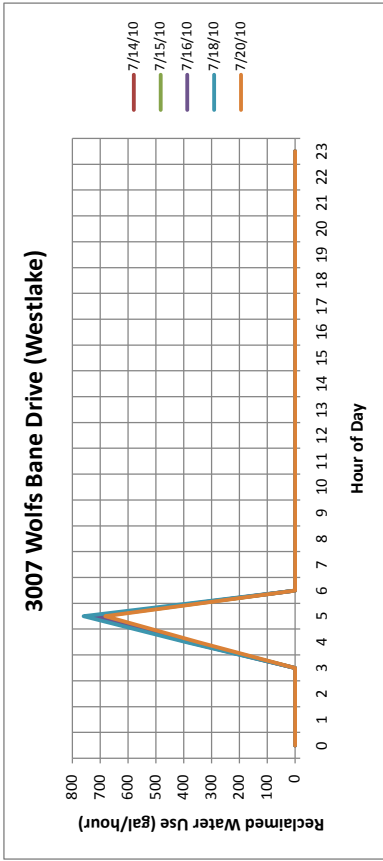
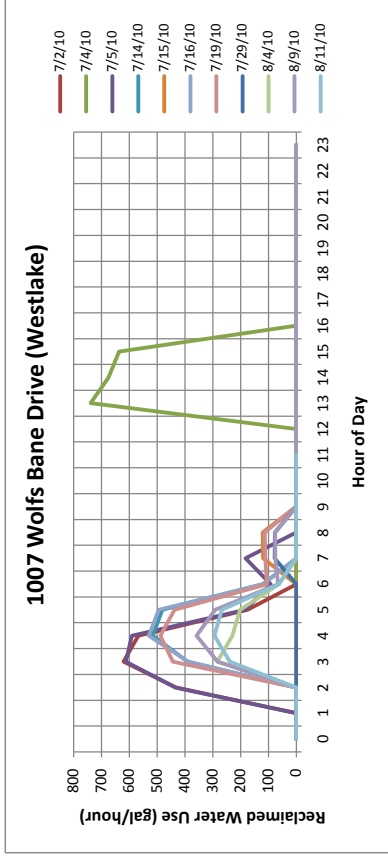
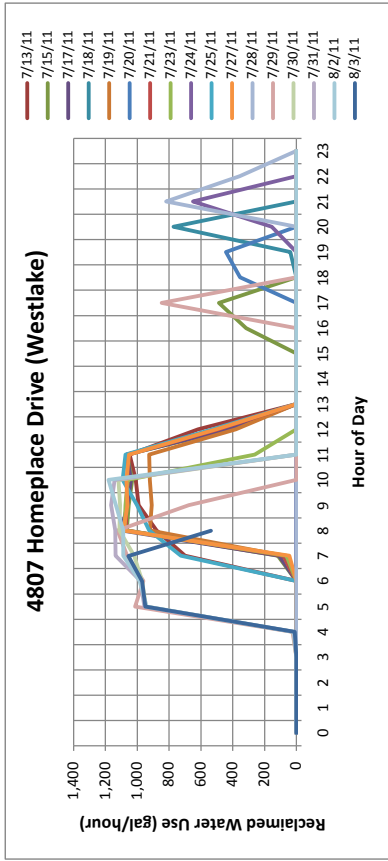
**Figure D-1. Residential Meter Monitoring Data
North Cary Service Area**



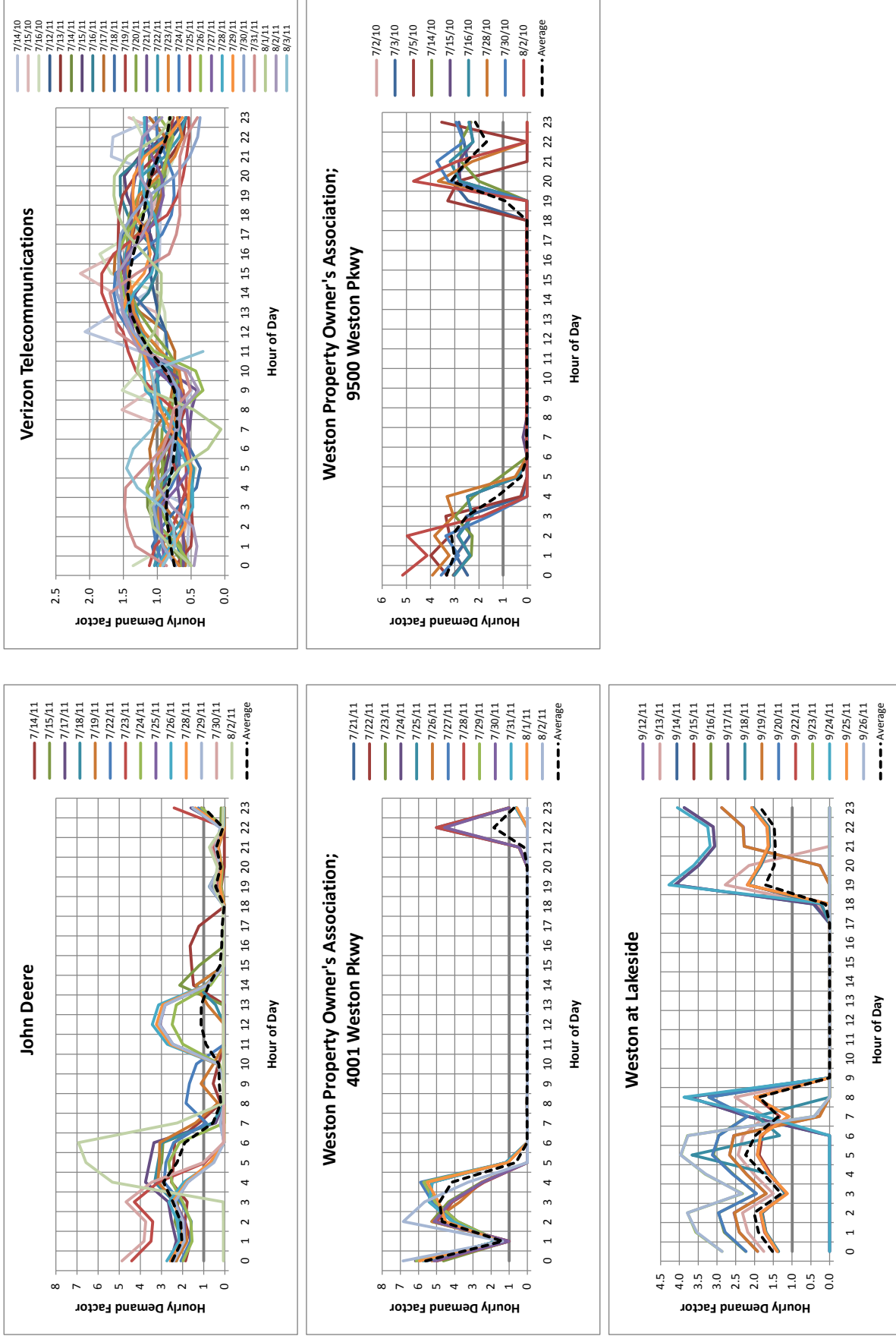
**Figure D-1. Residential Meter Monitoring Data
North Cary Service Area**



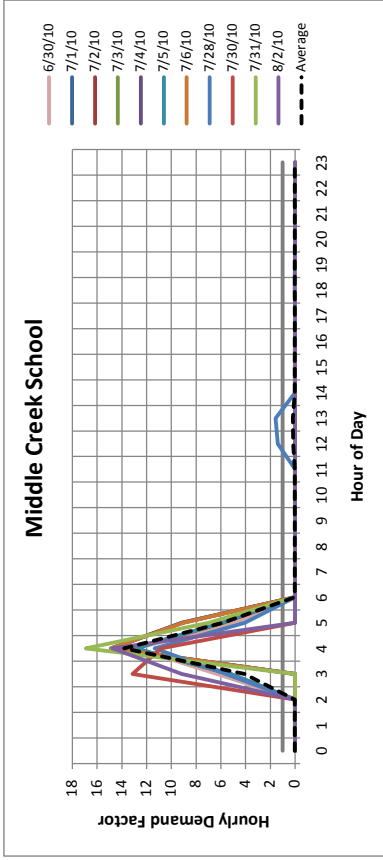
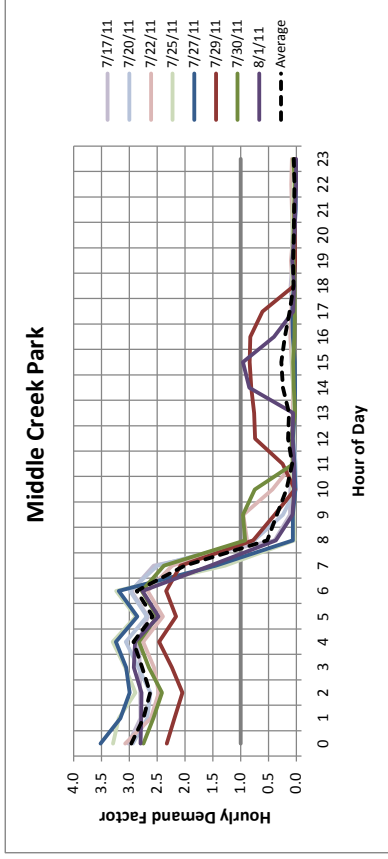
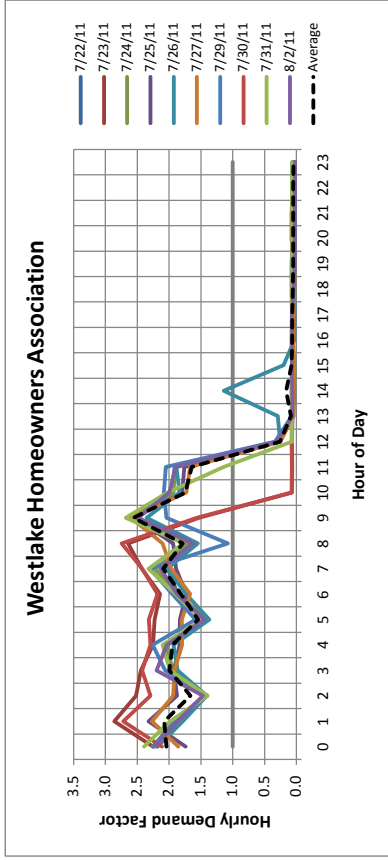
**Figure D-2. Residential Meter Monitoring Data
South Cary Service Area**



**Figure D-3. Industrial/Commercial/Institutional Meter Monitoring Data
North Cary Service Area - Unit Diurnal Reclaimed Water Use Pattern**



**Figure D-4. Industrial/Commercial/Institutional Meter Monitoring Data
South Cary Service Area- Unit Diurnal Reclaimed Water Use Pattern**



**Figure D-5. Industrial/Commercial/Institutional Meter Monitoring Data
West Cary Service Area - Unit Diurnal Water Use Pattern; Irrigation Meters Only**

